
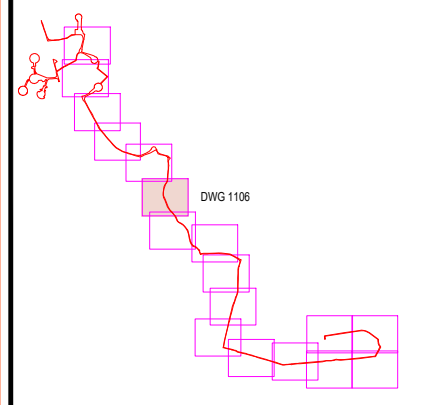


For Continuation See Dwg. 6289-PL-GR-1105

Note No. 1:
THE LOCATION OF THE JOINT BAYS ARE INDICATIVE AND ARE SUBJECT TO THE APPROVAL OF ESB NETWORKS AND TO ROAD OPENING LICENCE REQUIREMENTS



- NOTES**
- FIGURED DIMENSIONS ONLY TO BE TAKEN FROM THIS DRAWING.
 - DRAWING TO BE USED FOR **PLANNING PURPOSES ONLY**.
 - ALL LEVELS REFER TO ORDNANCE DATUM (MALIN HEAD).
 - ENGINEER TO BE INFORMED OF ANY DISCREPANCIES BEFORE ANY WORK COMMENCES.
- Legend**
- Proposed Site Boundary
 - Proposed 110kV Underground Power Circuit
 - Proposed 110kV Directional Drilled Underground Power Circuit
 - Proposed Joint Bay - Indicative Location
 - Route Chainage (Metres)
 - Proposed 50m Stream Buffer Zone
 - Archeological Sites
 - Stream Crossing Location
 - Watermain Crossing Location
 - Existing Wayleave Locations
- Existing Services**
- Existing ESBN Overhead Lines
 - Existing ESBN Underground Cables Routes
 - Existing Watermains



Taithe Éireann - Surveying
Includes National Mapping Reproduced
Under Copyright to Taithe Éireann.
Licence Number CYAL 50443854

| | | | | |
|------|---------------|---|---|---|
| rev. | modifications | D | C | A |
|------|---------------|---|---|---|

Client
CONSTANT ENERGY LTD

Project
**TIRAWLEY WIND FARM
CO. MAYO**

Stage
PLANNING

Title
**Grid Connection Route:
Proposed Site Layout Plan
Sheet 6 of 17**

Scales
1:2500 (A3)

| | | | | |
|----------|----------|---------|----------|---------|
| Surveyed | Prepared | Checked | Approved | Date |
| JOD | JB | MG / DT | DK | 07/2025 |

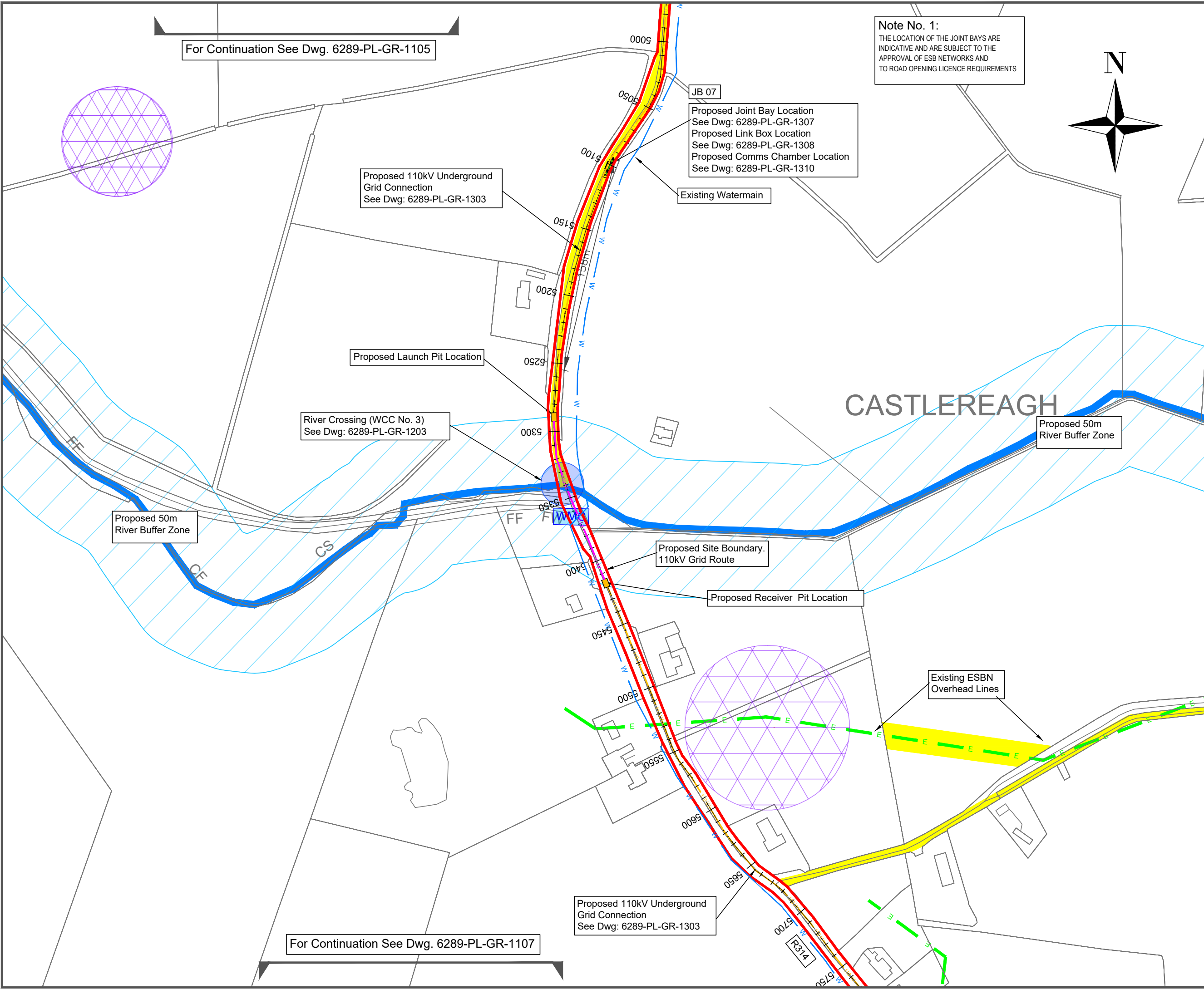


© COPYRIGHT OF
JENNINGS O'DONOVAN AND PARTNERS LIMITED
FINISKLIN Tel (+353) 719 161 416
SLIGO Email. info@jodireland.com
IRELAND www.jodireland.com



Drawing no.
6289-PL-GR-1106

Revision



Proposed 110kV Underground Grid Connection
See Dwg: 6289-PL-GR-1303

Proposed Joint Bay Location
See Dwg: 6289-PL-GR-1307
Proposed Link Box Location
See Dwg: 6289-PL-GR-1308
Proposed Comms Chamber Location
See Dwg: 6289-PL-GR-1310

Proposed Launch Pit Location

River Crossing (WCC No. 3)
See Dwg: 6289-PL-GR-1203

Proposed 50m River Buffer Zone

Proposed Site Boundary.
110kV Grid Route

Proposed Receiver Pit Location

Existing ESBN Overhead Lines

Proposed 110kV Underground Grid Connection
See Dwg: 6289-PL-GR-1303

For Continuation See Dwg. 6289-PL-GR-1107